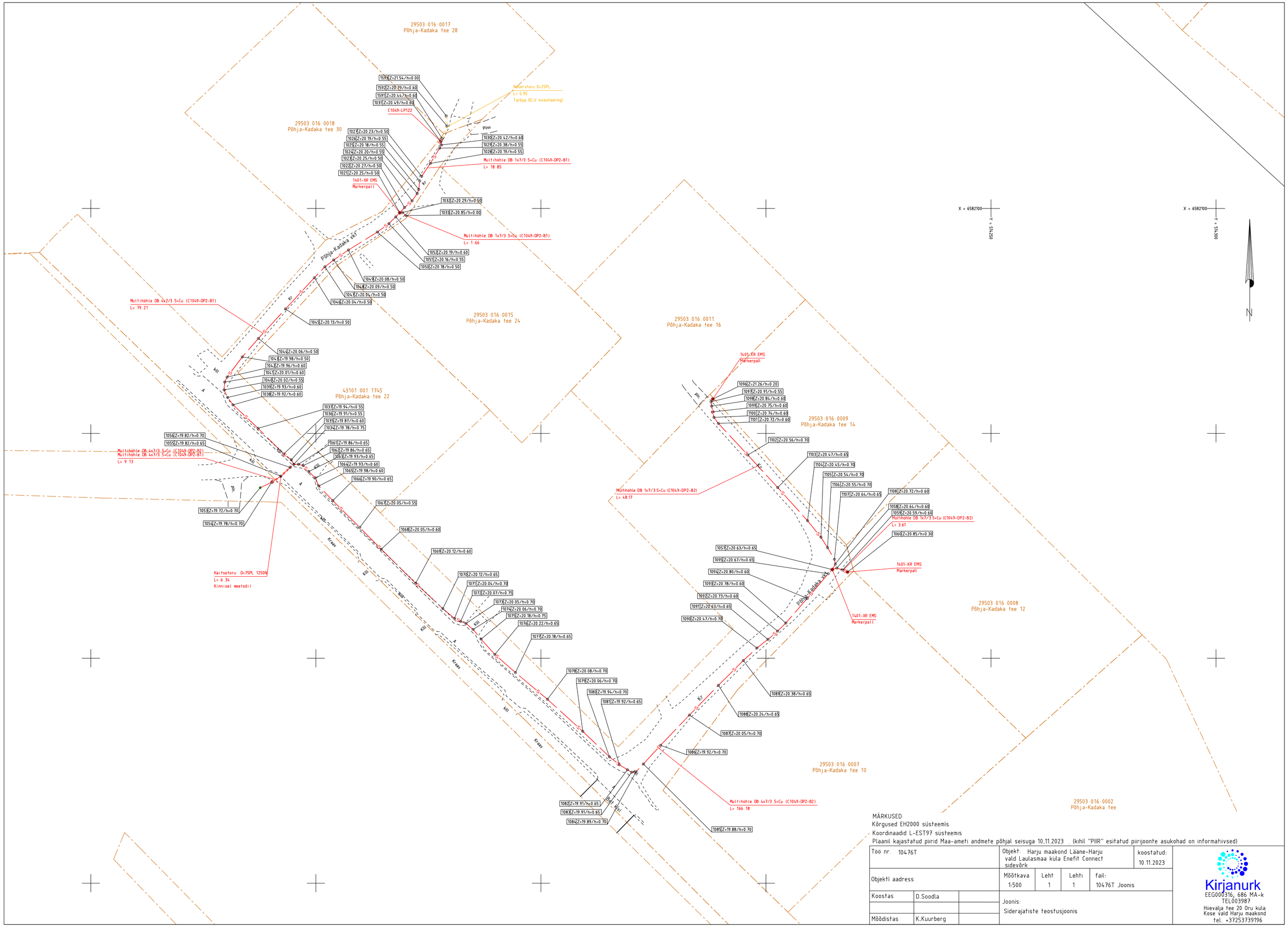

MÄRKUSED:
Kõrgused EH2000 süsteemis
Koordinaadid L-EST97 süsteemis
Plaanil kajastatud piirid Maa-ameti andmete põhjal seisuga 10.11.2023 . (kihil "PIIR" esitatud piirijoonte asukohad on informatiivsed)

Töö nr. 10476T		Objekt: Harju maakond Lääne-Harju vald Laulasmaa küla Enefit Connect sidevõrk			koostatud: 10.11.2023
Objekti aadress		Mõõtkava 1:500	Leht 1	Lehti 1	fail: 10476T Joonis
Koostas	D.Soodla	Joonis: Siderajatiste teostusjoonis			
Mõõdistas	K.Kuurberg				

Kirjanurk
EEG000316, 686 MA-k
TEL003987
Hiievälja tee 20 Oru küla
Kose vald Harju maakond
tel. +37253739196

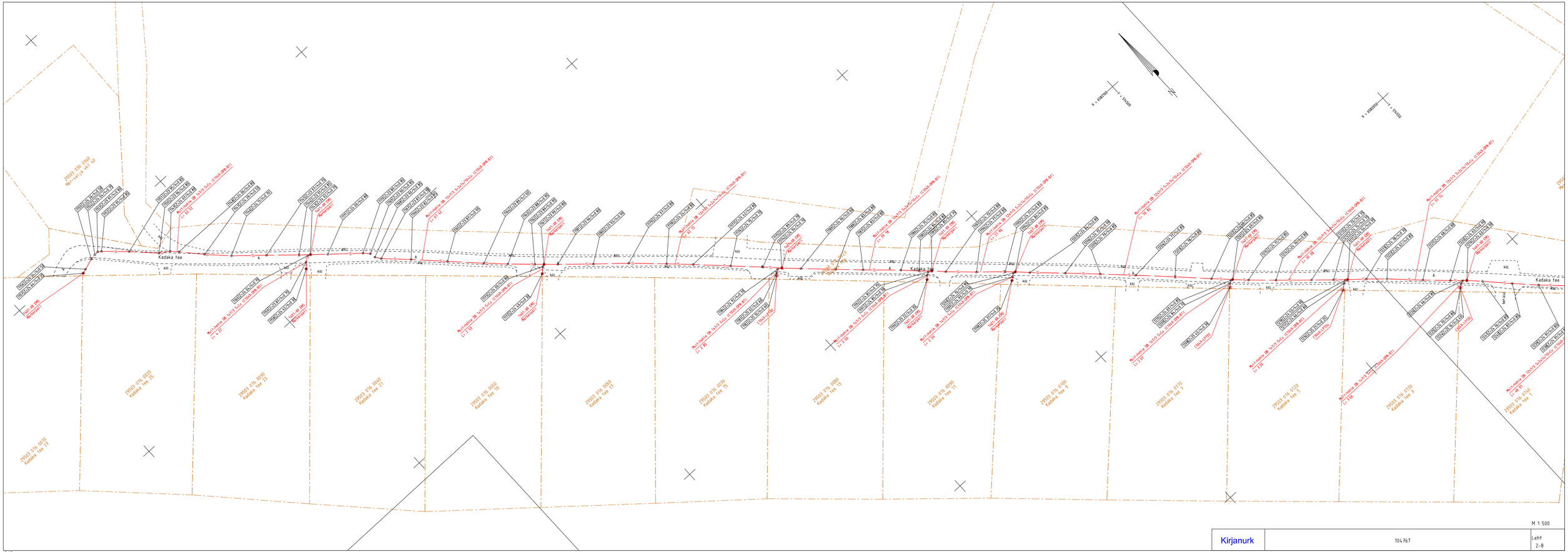
Kadaka tee
29503 016 0010
Kadaka tee 25
29503 016 0020
Kadaka tee 23
29503 016 0030
Kadaka tee 21
29503 016 0040
Kadaka tee 19
29503 016 0050
Kadaka tee 17
29503 016 0060
Kadaka tee 15
29503 016 0070
Kadaka tee 13
29503 016 0080
Kadaka tee 11
29503 016 0090
Kadaka tee 9
29503 016 0100
Kadaka tee 7
29503 016 0110
Kadaka tee 5
29503 016 0120
Kadaka tee 3
29503 016 0130
Kadaka tee 1
29503 016 0140
Kadaka tee 27
29503 031 0310
Metsaala vrt 40
M/tsaala ÕN 1x1/3 5x6c (TS6X-DPX-81)
L= 42 m
M/tsaala ÕN 1x1/3 5x6c (TS6X-DPX-81)
L= 27
M/tsaala ÕN 1x1/3 5x6c (TS6X-DPX-81)
L= 41 m
M/tsaala ÕN 1x1/3 5x6c (TS6X-DPX-81)
L= 18
M/tsaala ÕN 1x1/3 5x6c (TS6X-DPX-81)
L= 19

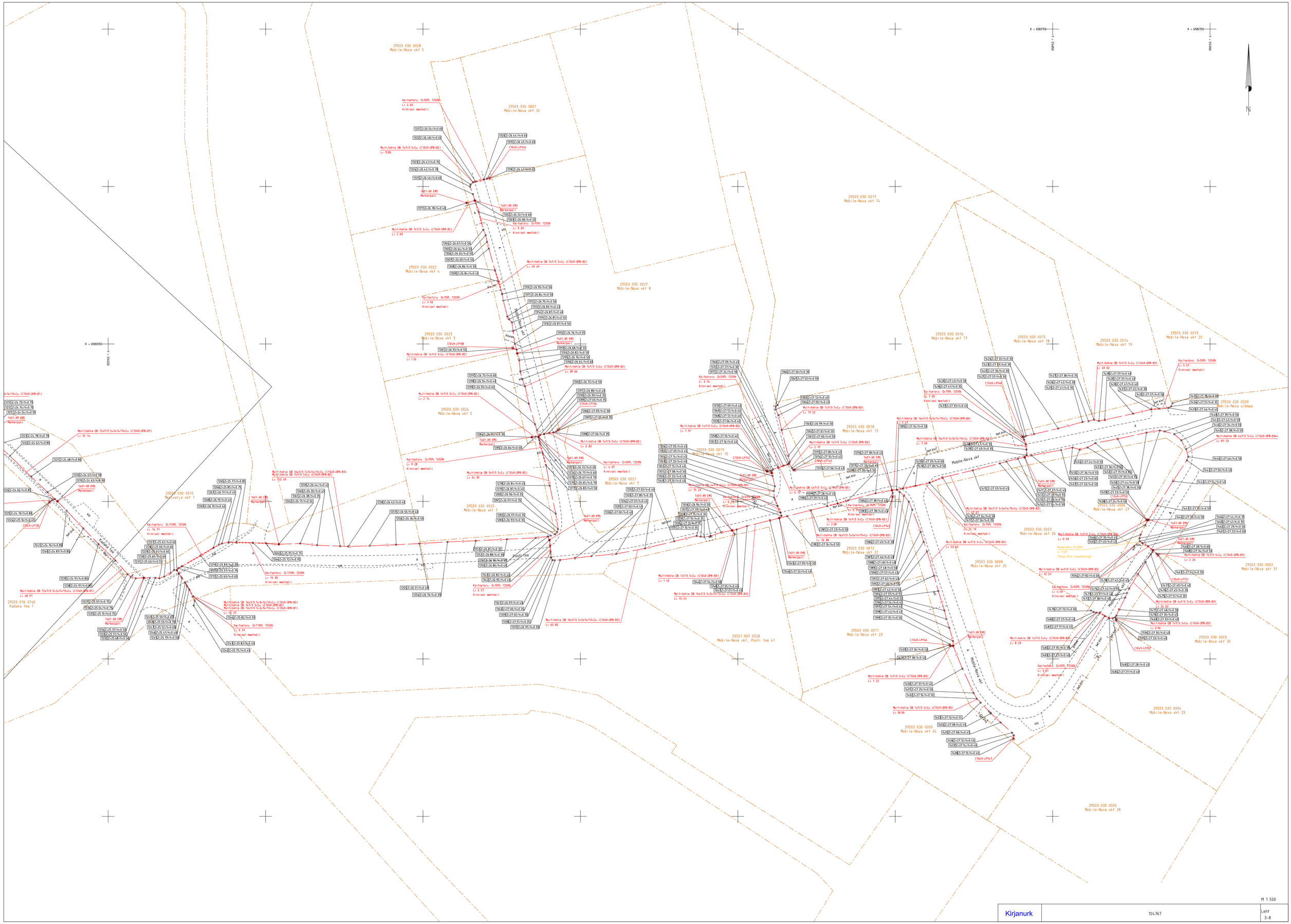

M 1:500

Kirjanurk	10476T	Leht 3-8

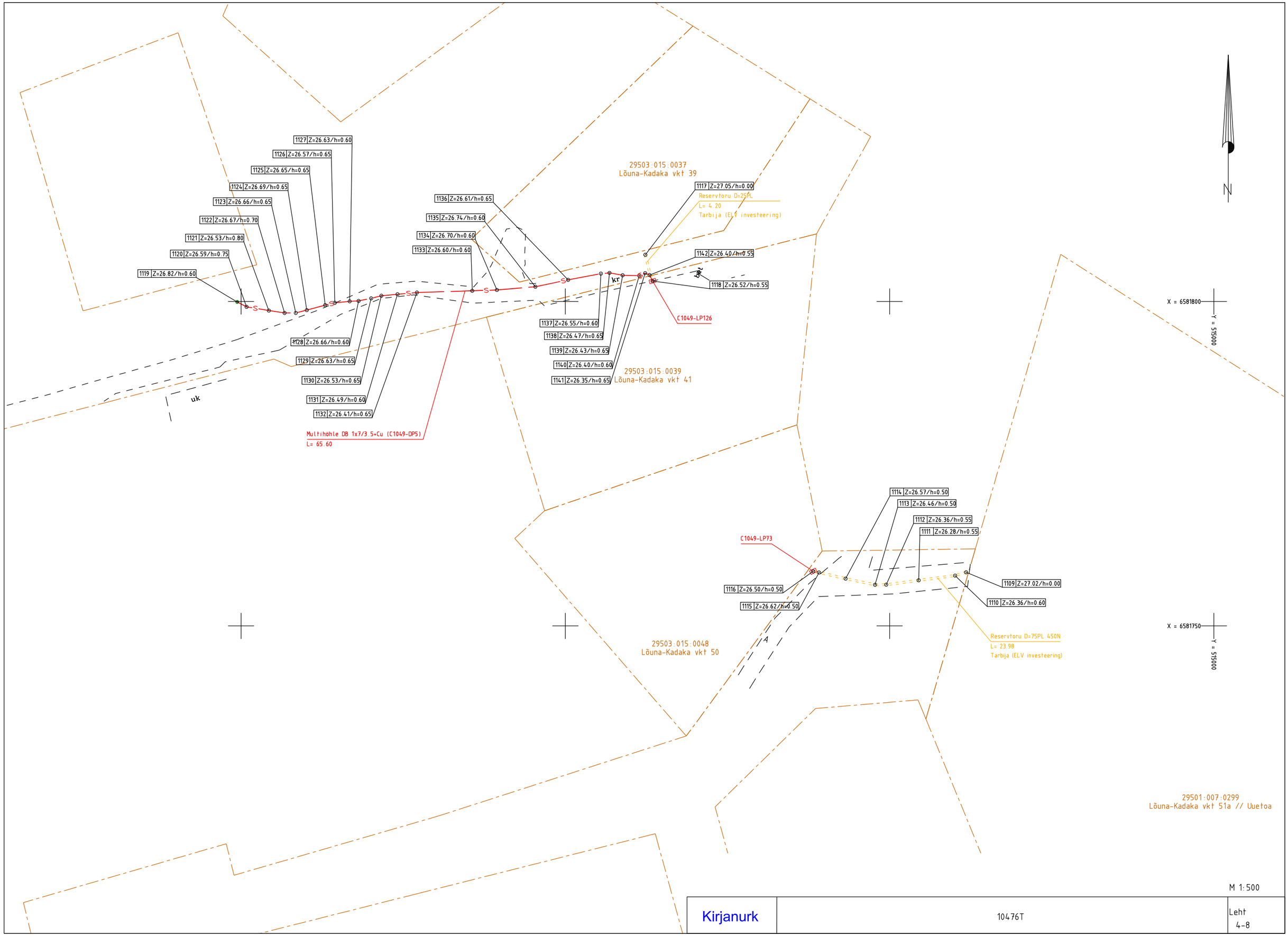

M 1:500

Kirjanurk	10476T	Leht 4-8

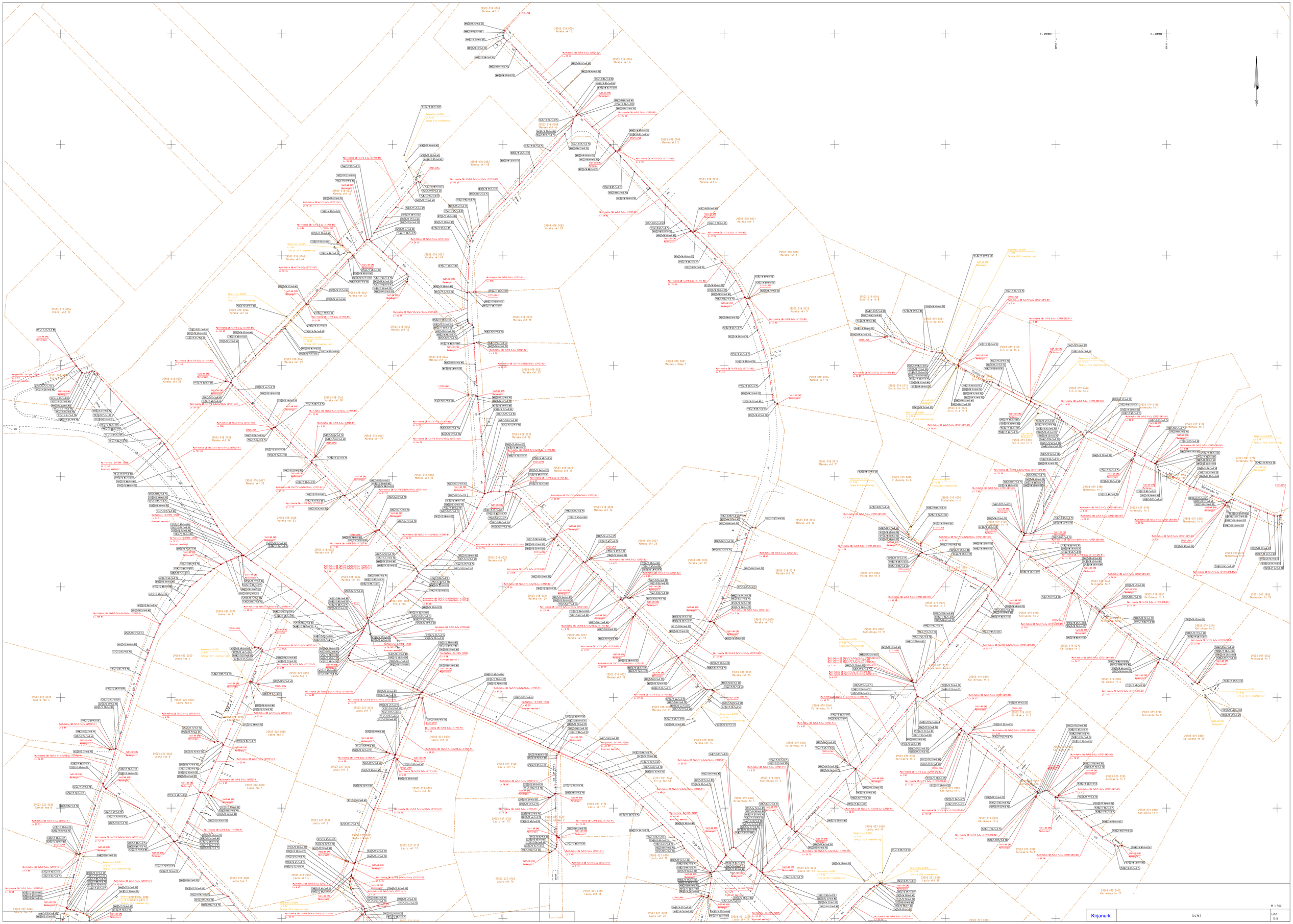
29503 018 0003
Maneka vkt 1
29503 018 0004
Maneka vkt 2
29503 018 0006
Maneka vkt 4
29503 018 0009
Maneka vkt 5
29503 018 0010
Maneka vkt 6
29503 018 0011
Maneka vkt 7
29503 018 0012
Maneka vkt 8
29503 018 0013
Maneka vkt 9
29503 018 0014
Maneka vkt 10
29503 018 0015
Maneka vkt 11
29503 018 0016
Maneka vkt 12
29503 018 0017
Maneka vkt 13
29503 018 0018
Maneka vkt 14
29503 018 0019
Maneka vkt 15
29503 018 0020
Maneka vkt 16
29503 018 0021
Maneka vkt 17
29503 018 0022
Maneka vkt 18
29503 018 0023
Maneka vkt 19
29503 018 0024
Maneka vkt 20
29503 018 0025
Maneka vkt 21
29503 018 0026
Maneka vkt 22
29503 018 0027
Maneka vkt 23
29503 018 0028
Maneka vkt 24
29503 018 0029
Maneka vkt 25
29503 018 0030
Maneka vkt 26
29503 018 0031
Maneka vkt 27
29503 018 0032
Maneka vkt 28
29503 018 0033
Maneka vkt 29
29503 018 0034
Maneka vkt 30
29503 018 0035
Maneka vkt 31
29503 018 0036
Maneka vkt 32
29503 018 0037
Maneka vkt 33
29503 018 0038
Maneka vkt 34
29503 018 0039
Maneka vkt 35
29503 018 0040
Maneka vkt 36
29503 018 0041
Maneka vkt 37
29503 018 0042
Maneka vkt 38
29503 018 0043
Maneka vkt 39
29503 018 0044
Maneka vkt 40
29503 018 0045
Maneka vkt 41
29503 018 0046
Maneka vkt 42
29503 018 0047
Maneka vkt 43
29503 018 0048
Maneka vkt 44
29503 018 0049
Maneka vkt 45
29503 018 0050
Maneka vkt 46
29503 018 0051
Maneka vkt 47
29503 018 0052
Maneka vkt 48
29503 018 0053
Maneka vkt 49
29503 018 0054
Maneka vkt 50
29503 017 0004
Kröölli vkt 12
29503 019 0140
Siniliite tn 8
29503 019 0001
Siniliite tn 6
29503 019 0150
Siniliite tn 4
29503 019 0110
Siniliite tn 5
29503 019 0120
Siniliite tn 3
29503 019 0420
Siniliite tn 2
29503 019 0130
Siniliite tn 1
29503 019 0160
Nurmenuku tn 1
29503 019 0170
Nurmenuku tn 3
29503 019 0180
Nurmenuku tn 2
29503 019 0190
Nurmenuku tn 4
29503 019 0200
Nurmenuku tn 6
29503 019 0080
Pirbelehe tn 6
29503 019 0090
Pirbelehe tn 4
29503 019 0060
Pirbelehe tn 3
29503 019 0070
Pirbelehe tn 5
29503 019 0230
Kellukese tn 5
29503 019 0240
Kellukese tn 3
29503 019 0250
Kellukese tn 2
29503 019 0260
Kellukese tn 1
29503 019 0270
Kellukese tn 4
29503 019 0280
Kellukese tn 6
29503 019 0290
Kellukese tn 8
29503 019 0300
Kellukese tn 10
29503 019 0310
Kellukese tn 7
29503 019 0320
Kellukese tn 9
29503 019 0330
Kellukese tn 11
29503 019 0340
Kellukese tn 13
29503 019 0350
Kellukepu tn 11
29503 019 0360
Kellukepu tn 9
29503 019 0370
Kellukepu tn 7
29503 019 0380
Kellukepu tn 5
29503 019 0390
Kellukepu tn 3
29503 019 0400
Kellukepu tn 1
29503 019 0410
Karikakra tn 1
29503 019 0420
Karikakra tn 3
29503 019 0430
Karikakra tn 5
29503 019 0440
Karikakra tn 7
29503 019 0450
Karikakra tn 9
29503 019 0460
Karikakra tn 11
29503 019

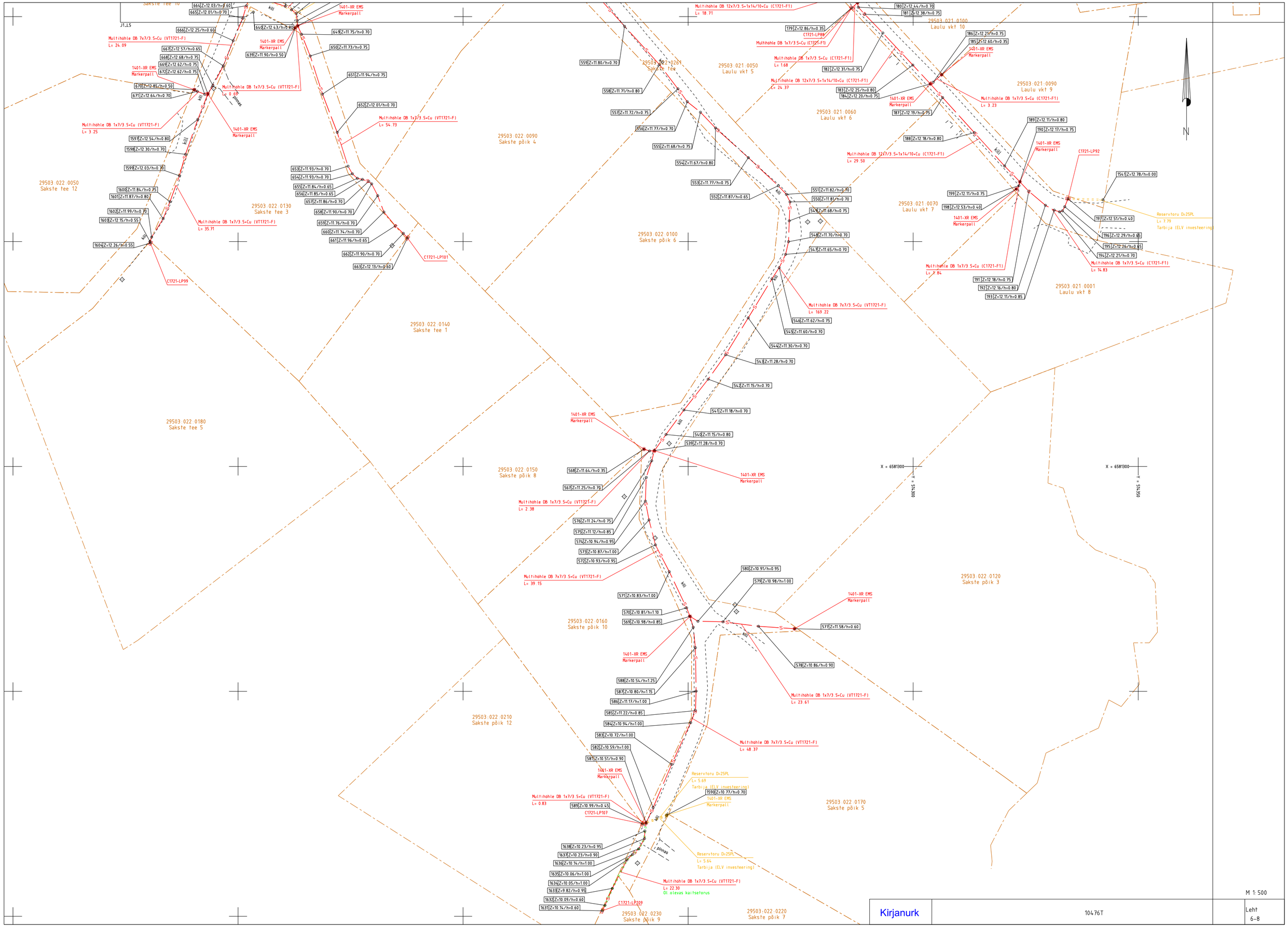

Kirjanurk

10476T

Leht
6-8

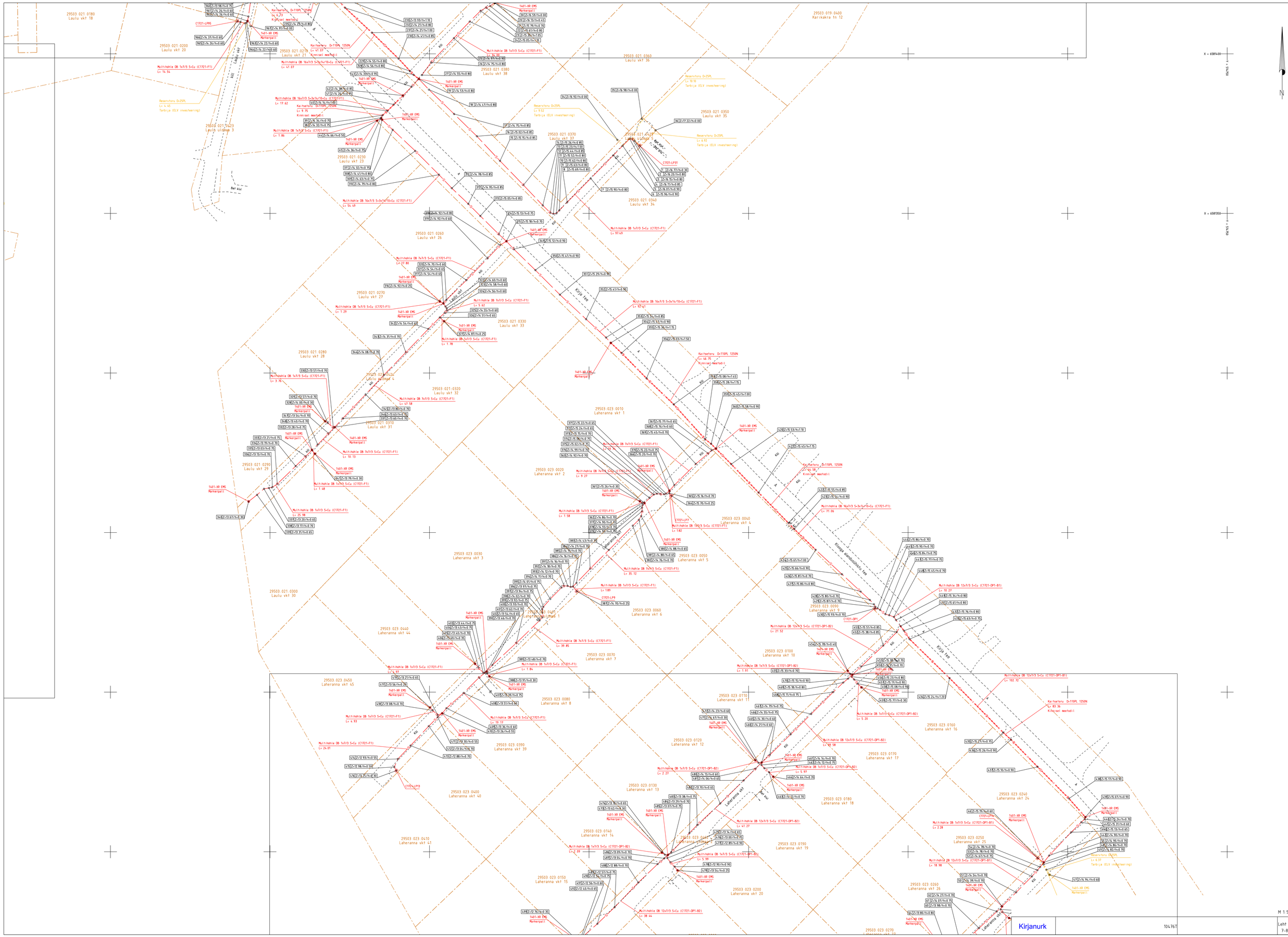

M 1:500

Kirjanurk

10476T

Leht 7-8

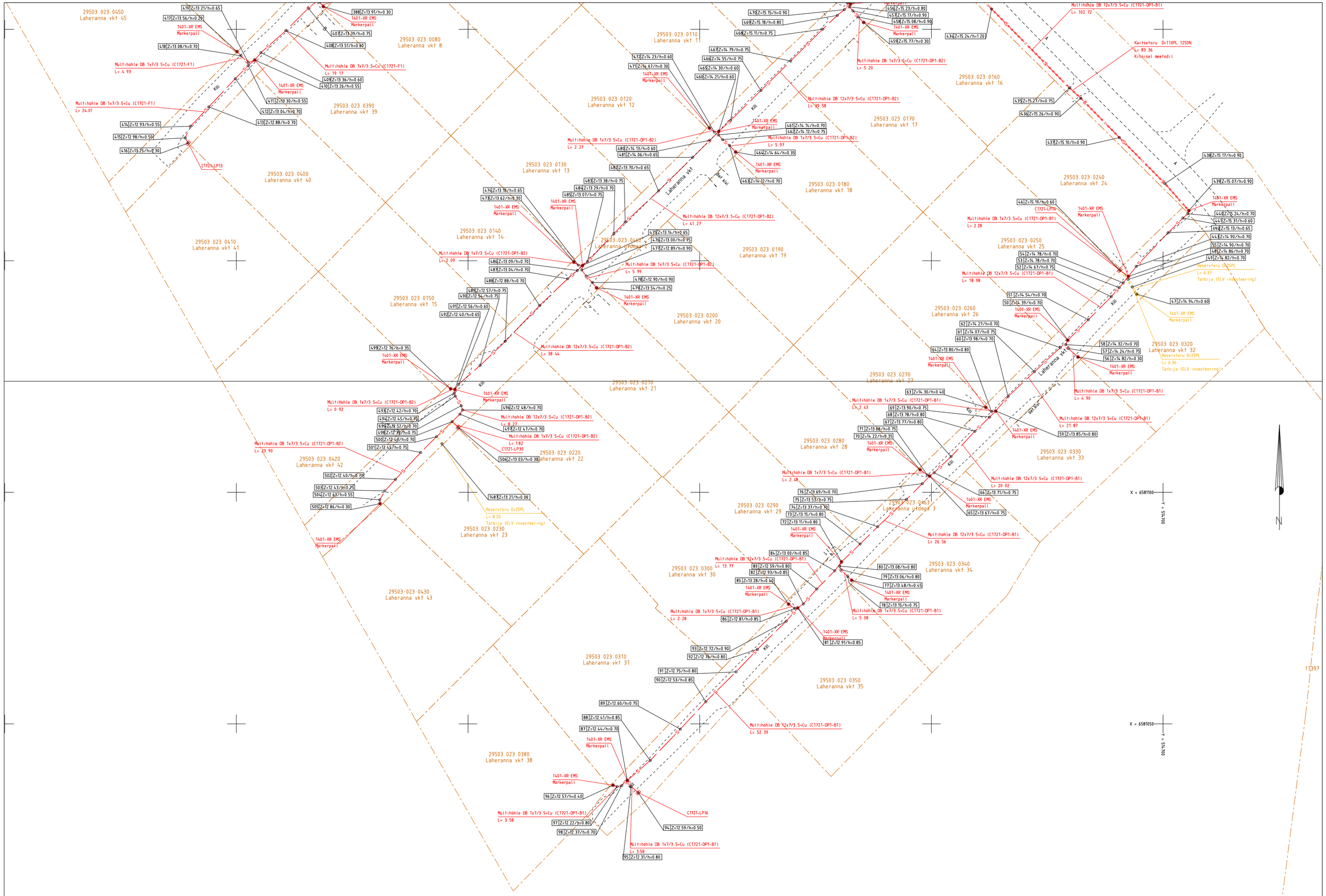

M 1:500

Kirjanurk	10476T	Leht 8-8